

NUSOD 2021 @ Torino

Micro- and opto- electronics group
Head: Prof. G. Ghione



Torino

- Torino is the capital of the Piedmont region, in the northwestern part of Italy
 - The city was founded by the Romans in 9 BC but large part of its city center was built between the 16th and 18th centuries in Piedmontese Baroque style. From 1861 to 1865 it was the first Capital of Italy.
 - The population of the metropolitan area is approximately 2.2 millions.
 - It's one of the world's top 250 tourist destinations and the tenth most visited city in Italy in 2018; Turin is ranked 3rd in Italy, after Milan and Rome, for economic strength.
 - Turin is known as the home of the football teams Juventus and Torino, the former headquarters of automobile manufacturer Fiat, as host of the 2006 Winter Olympics and of the 2021-2025 ATP finals.



Politecnico di Torino

- Politecnico di Torino is the public architecture and engineering university of the city.
 - Formally established in 1906, it originates from a Technical School for Engineers founded in 1859 and it is Italy's oldest technical university
 - 900 Professors and Researchers offer courses in the fields of Engineering, Architecture and Industrial Design to approximately 33000 students.
 - 28 Bachelor programs, 32 Master programs, 24 PhD programs.
- According to QS World University Rankings, in 2019 it ranked 41st in the Engineering & Technology area, 42nd in the Electrical Engineering sector and 3rd for Graduate Employment Rate.



Conference location

- The conference will take place in Maxwell room, 5th floor, Electronics and Telecommunications Department.
 - Inaugurated in 2010, the room can host approximately 100-120 persons
 - It offers multimedia equipment for audio and video
 - It is located close to the city center, at 15 minutes walk from Porta Susa station (trains from Milan and Paris, buses from Malpensa Airport and Torino Airport)



Coffee breaks

- We expect 8 coffee breaks
 - With sunny weather, they could be organized on the terrace outside the Conference Room
 - Otherwise a long corridor at the second floor could be used. The same corridor will be used to place posters (we can place approximately up to 30 grids for 60 posters)



Lunch breaks

- We expect 4 lunch breaks, organized in a restaurant at 3 minutes walk from the Conference room (MixTo, <http://www.mixtotorino.it/>)



Hands-on sessions

- A room at the 2nd floor can be used for hands-on sessions and software presentations
- Other class rooms of various sizes are available



Social activity

- We propose a tour of the city center and a visit of the National Cinema Museum
 - The museum (<http://www.museocinema.it/en>) is located in the city center, in the Mole Antonelliana, tallest building and symbol of the city.
 - It can be reached with a 50 minutes walk in the city center, passing through the most important squares of the city.
 - The walk can be reduced to 10 minutes walk using public transportations.



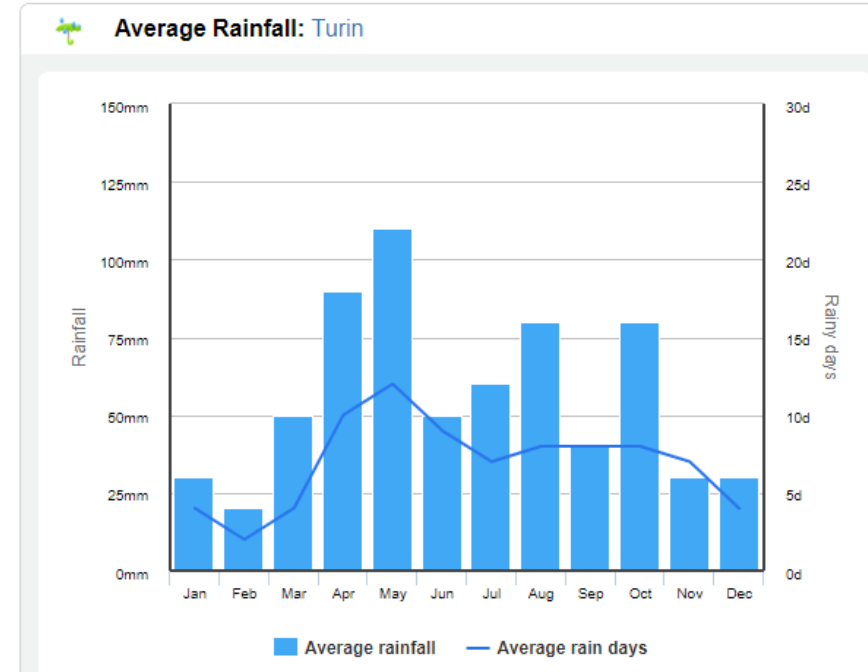
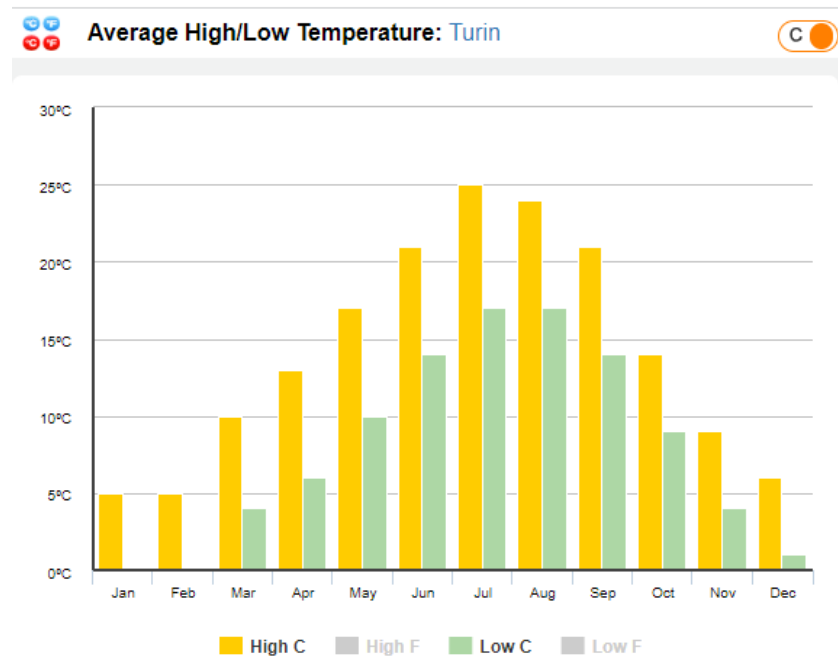
Social dinner

- The social dinner will take place at the Restaurant Arcadia (<https://www.foodandcompany.com/ristorante-arcadia/>)
 - 120 places, 10 minutes walk from the Mole Antonelliana, it offers an excellent selection of typical Piedmontese food (<https://www.foodandcompany.com/menu-arcadia-inglese/>)
 - Vegetarian and alternative solutions will be of course available



Conference period

- We propose organizing NUSOD-21 in the period September 13th-17th, 2021



<https://www.holiday-weather.com/turin/averages/>



Additional info



POLITECNICO
DI TORINO

DET
Department of Electronics and Telecommunications

Conference location → Porta Susa

Corso Castelfidardo, 42, 10138 Torino

Torino-Porta-Susa, Corso Bolzano, 1012

Add destination

OPTIONS

- Send directions to your phone

via Corso Castelfidardo	15 min
DETAILS	1.1 km
via Corso Castelfidardo and Via Francesco Morosini	15 min
	1.1 km
via Corso Castelfidardo and Corso Duca degli Abruzzi	19 min
	1.4 km

All routes are mostly flat

15 min
1.1 km

Map data ©2019 Google Italy Terms Send feedback 1000 ft



POLITECNICO
DI TORINO

DET
Department of Electronics and Telecommunications

Conference location → lunch @ MixTo

The image displays a Google Maps interface with a walking route highlighted in blue. The route starts at Corso Castelfidardo, 42 and ends at MixTo. The estimated walking time is 2 minutes (170m). The map shows the surrounding area in Torino, including the Politecnico di Torino and various streets like Corso Stati Uniti and Corso Duca degli Abruzzi. The interface includes a search bar, a list of destinations, and a sidebar with navigation options.

Search Results:

- Corso Castelfidardo, 42, 10138 Torino T
- MixTo, Corso Castelfidardo, 34/A, 10138
- Add destination

Options:

- Send directions to your phone
- via Corso Castelfidardo (2 min, 170 m)
- DETAILS
- Mostly flat

Map Labels:

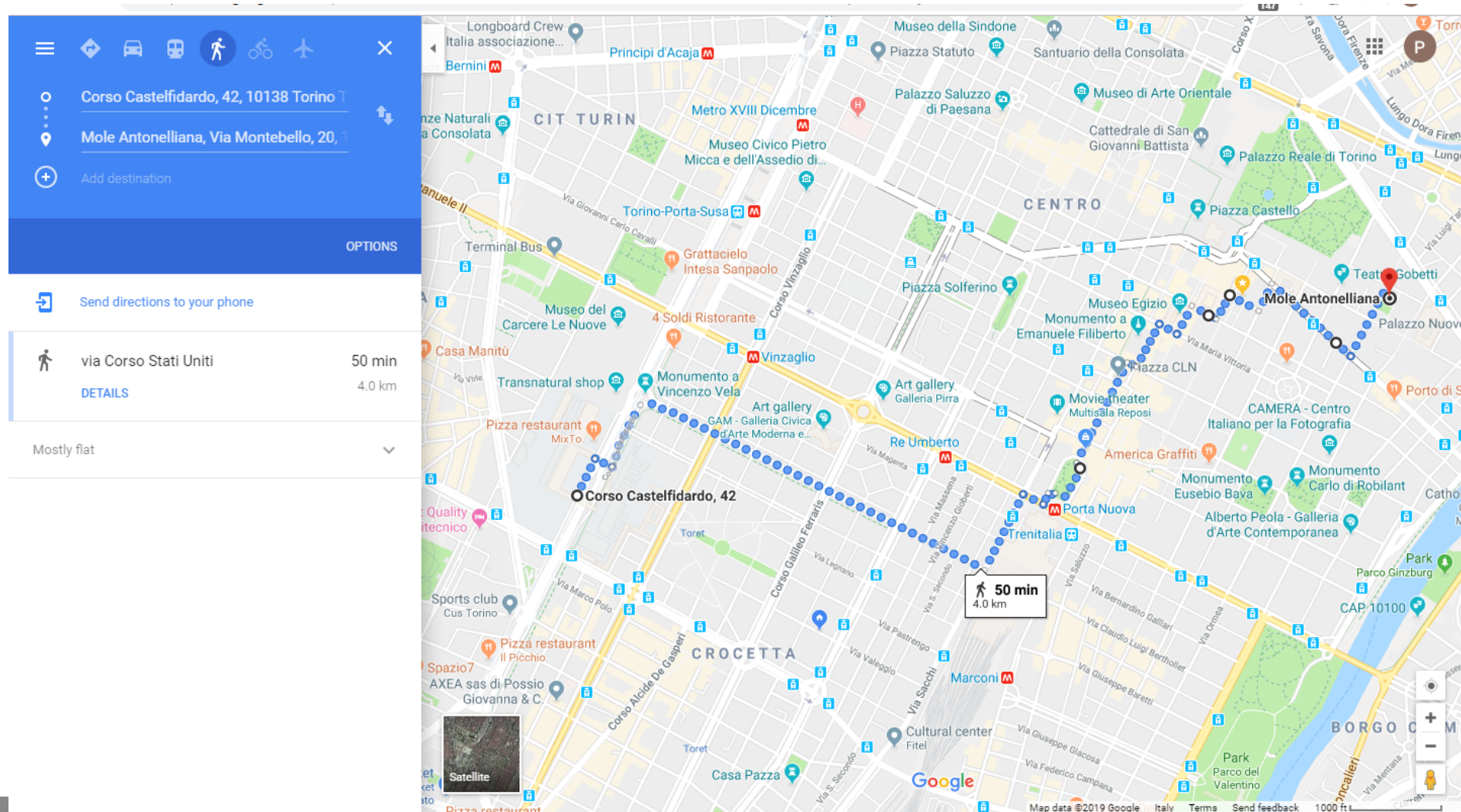
- Residenza Universitaria EDISU Borsellino
- OGR - Officine Grandi Riparazioni
- Transnatural shop
- Monumento a Vincenzo Vela
- Tobacco shop Tabaccheria Bollito
- Copy shop Plottergrafica Centro Stampa Plottaggi...
- I3P S.c.p.a
- Notary public Notaio Gianelli Dr. Giuseppe
- Centro Nexa
- MixTo
- Politecnico di Torino - Dipartimento Energia...
- Liceo Scientifico Galileo Ferraris
- ETJCA - Agenzia per il lavoro
- General Motors Global Propulsion...
- Turin Polytechnic - Engineering Central...
- Fermata 670 - POLITECNICO
- Politecnico di Torino
- Piazzale Duca d'Aosta
- Corso Trieste
- Piazzale Manlio Br
- Corso Castelfidardo
- Corso Stati Uniti
- Corso Duca degli Abruzzi
- Corso Rodolfo Montevecchio
- Retitalia
- Corso Stati Uniti, 44 Garage
- Medical Preve
- Notary public Gamba Notaio Benvenuto
- Post office Poste Italiane
- Ferrucci
- Fermata 617 - MEDITERRANEO
- Copy shop Copy Blues Service
- Gym Palestra Il Mondo
- Fermata 378 - EINAUDI
- Corso Peschiera
- Corso Francesco Ferrucci
- Corso Duca degli Abruzzi
- Piazza Carlo Alberto Dalla Chiesa
- Via Legnano
- Via Giuseppe PIANO
- Via Antonio Cantare
- Via Vincenzo Vela
- Via Francesco Morosini
- Via Toseilli
- Corso Trento
- Via Galliano



POLITECNICO
DI TORINO

DET
Department of Electronics and Telecommunications

Conference location → Mole Antonelliana



POLITECNICO
DI TORINO

DET
Department of Electronics and Telecommunications

Mole Antonelliana → Arcadia Restaurant

The screenshot displays a Google Maps interface with a walking route from Mole Antonelliana to Arcadia restaurant. The route is marked with a blue line and a walking icon, showing a distance of 850 meters and a duration of 10 minutes. The starting point is Mole Antonelliana, and the destination is Arcadia, Galleria Subalpina, 16, 10123 Torino. The map shows various landmarks and streets in the area, including Palazzo Madama, Teatro Regio di Torino, and Palazzo Carignano. A pop-up window for 'Via S. Francesco da Paola, 4b' is visible, providing the address and contact information.

Route Details:

- Mode: Walking
- Distance: 850 m
- Duration: 10 min
- Surface: Mostly flat

Destination: Arcadia, Galleria Subalpina, 16, 10123 Torino

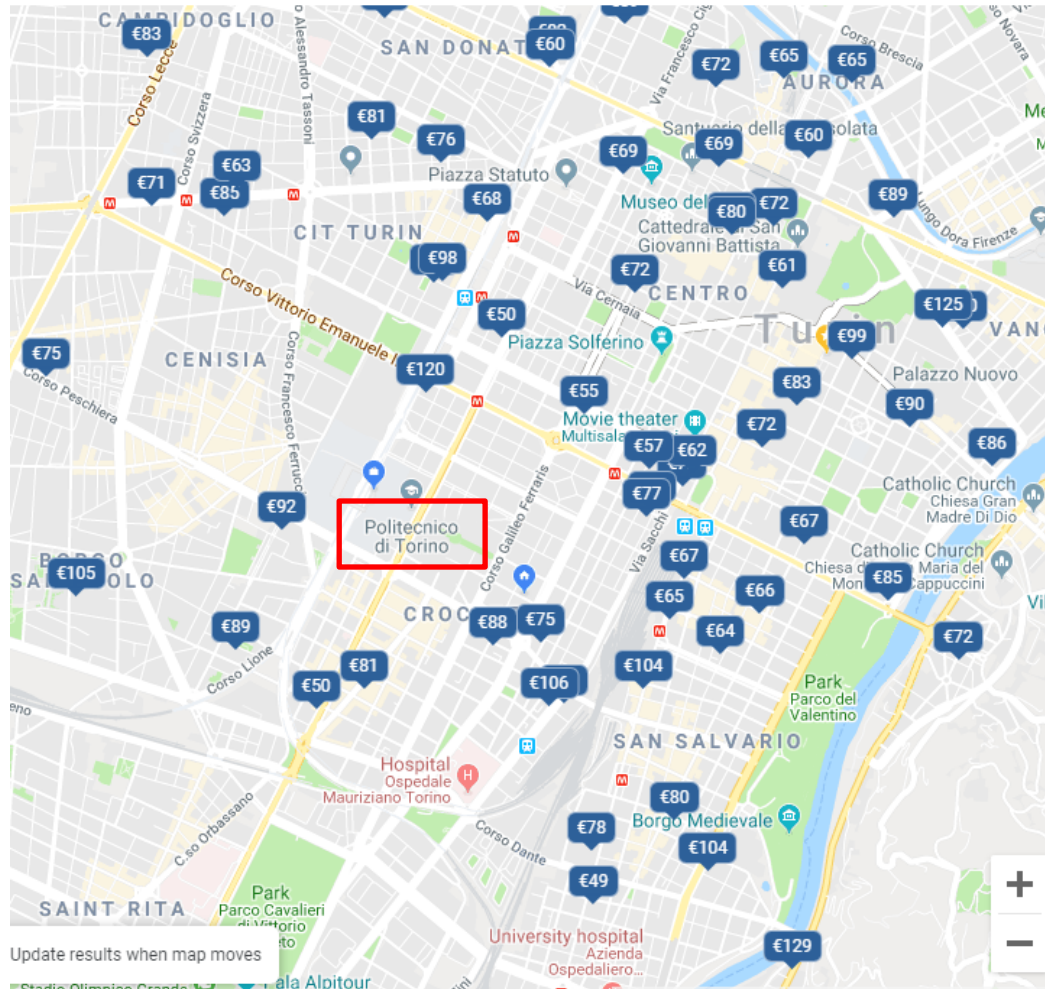
Pop-up Window: Via S. Francesco da Paola, 4b, 10123 Torino TO, 45.068338, 7.688494



POLITECNICO
DI TORINO

DET
Department of Electronics and Telecommunications

Hotels around Politecnico: an example



Price for 1 double room
Checked on Google on May 31, 2019
for 3 months in the future (September
8-13, 2019)

